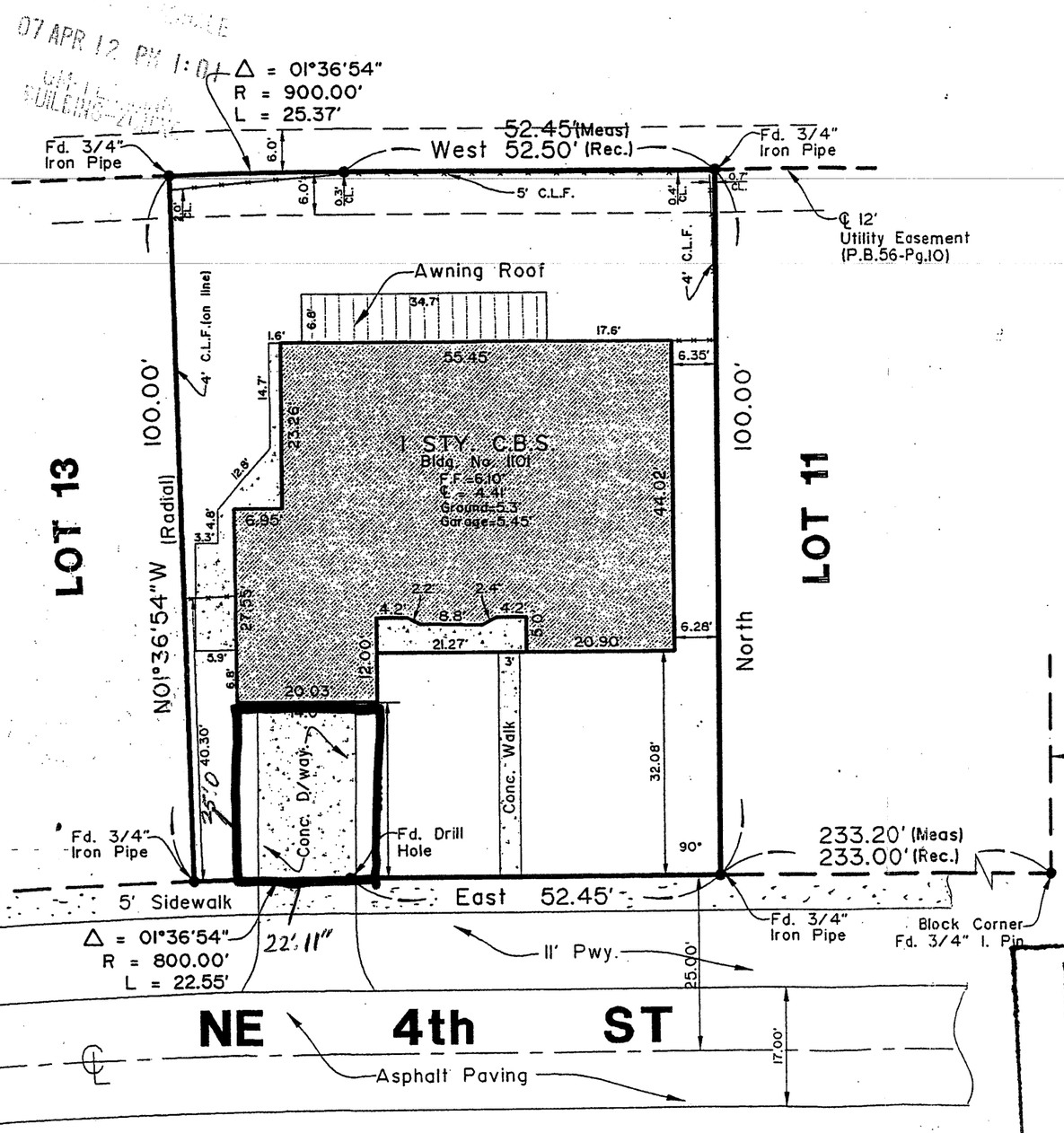

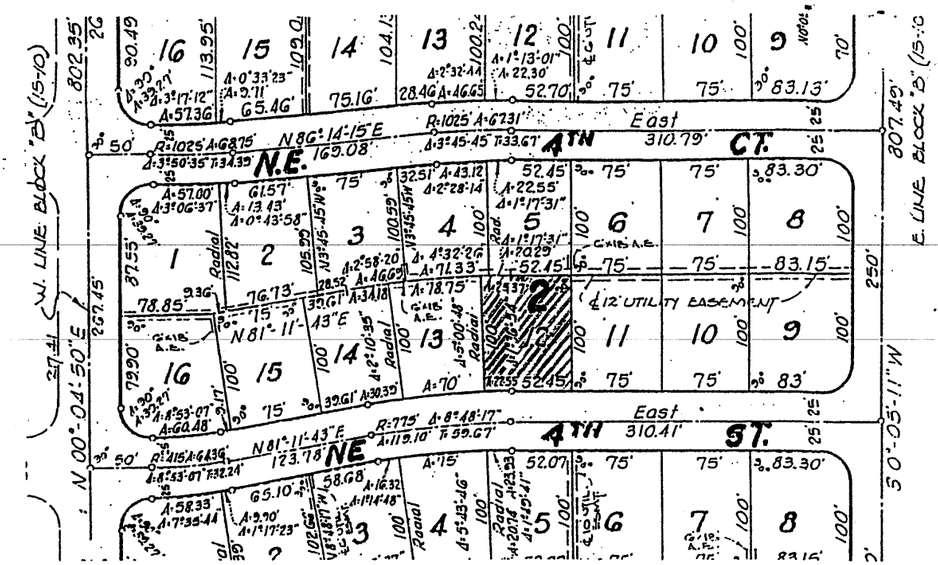

LOCATION MAP

NOT TO SCALE

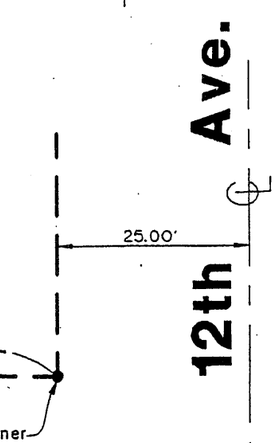

LEGEND

ABREVIATION	SYMBOL	DEFINITION
B.M.	x	Bench Mark
C.B.S.		Concrete Block Structure
C.B.	■	Catch Basin
Comp.		Computed
Conc.		Concrete
Clr.		Clear
C.L.F.		Chain Linked Fence
C/L		Centerline
D.M.E.		Drainage and Maintenance Easement
Elev.		Elevation
Ench.		Encroachment
F.H.		Fire Hydrant
Fig.		Figured
F.L.		Fractional Line
Fnd.		Found
Gr.		Ground
I.P.		Iron Pipe
L.A. R/W		Limited Access R/W
L.P.		Street Light Pole
Meas.		Measured
M.H.		Manhole
M/L		Monument Line
Mon		Monument
N & D		Nail & Disc
O/L		On Line
P.C.		Point of Curvature
P.C.P.		Permanent Control Point
P/L		Existing Property Line
P/L		Original Property Line
P.R.M.		Permanent Reference Monument
P.P		Power Pole
P.B.		Plat Book
Pg.		Page
P.O.B.		Point of Beginning
P.O.C.		Point of Commencement
P.T.		Point of Tangency
P.R.C.		Point of Reverse Curvature
Rec.		Recorded
RGE.		Range
R/W		Right of Way Line
SEC.		Section
SEC.		Section Line
STY.		Story
S.S.		Sanitary Sewer
S.C.	□	Section Corner
Swk.		Sidewalk
T.P.		Telephone Pole
T-P.P.		Telephone and Power Pole
TWP.		Township
T.S.		Traffic Signal
Util. Easm't		Utility Easement
W.Fence		Wood Fence
W.M.		Water Meter
W.V.		Water Valve

PERMIT NO.
CITY OF HALLANDALE BUILDING DIVISION
APPROVED BY DATE
ZONING
STRUCTURE
ELECTRICAL
PLUMBING
MECHANICAL
FIRE DEPT.
ENGINEER
THIS COPY OF PLANS MUST BE AVAILABLE AT THE BUILDING SITE OR NOT ISSUED WILL BE GIVEN